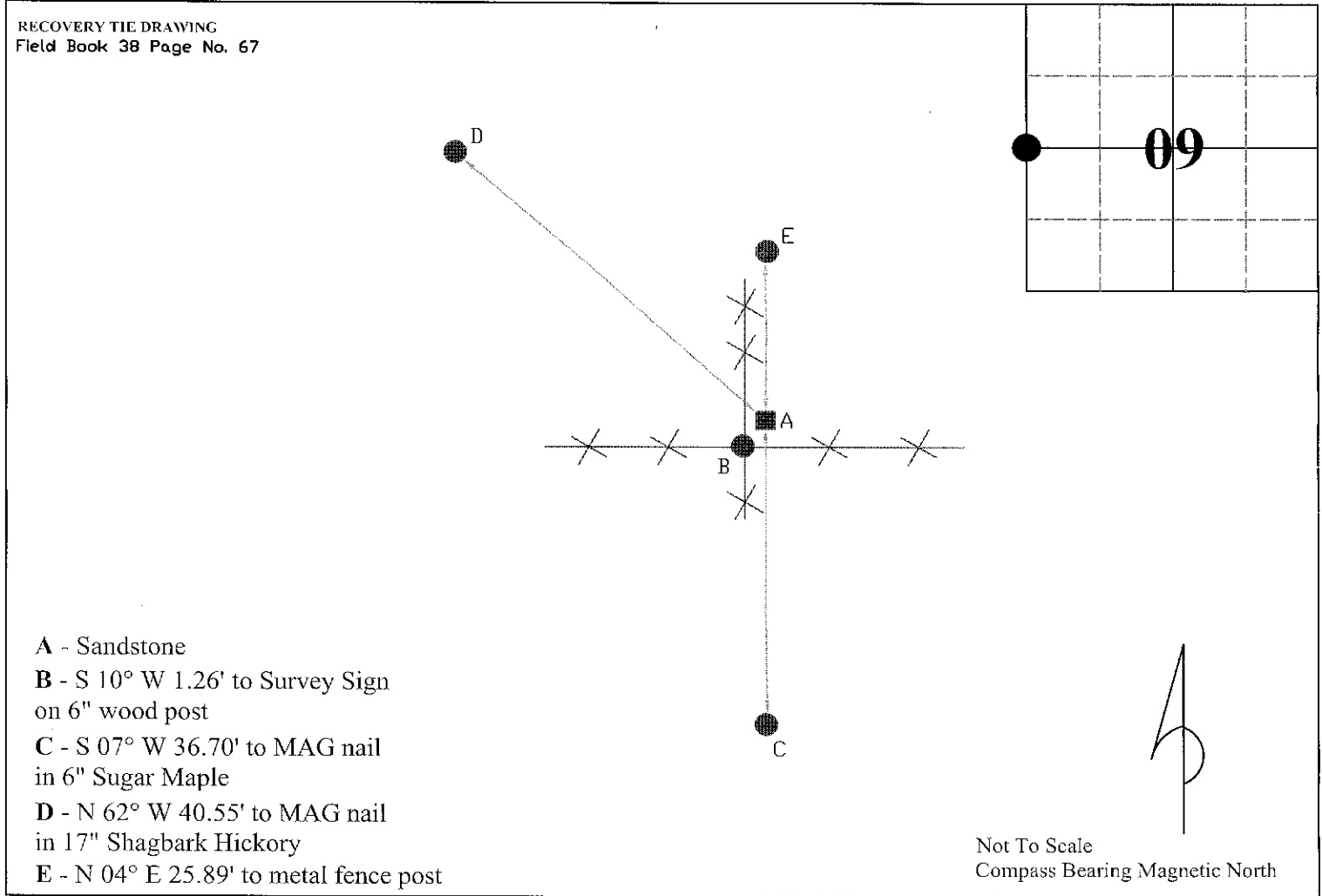


**MONUMENT RECORD**  
State of Indiana - County of Monroe

**Section:** 9      **Township:** 8 North      **Range:** 1 East      **Corner ID:** SaCr I-07



**Monument Description & Remarks:** Sandstone with "X", length 0.40ft, width 0.40ft, height 0.20ft. Survey Sign 4ft above ground at pt. B.

**References On File:** Legal Survey Book 2 page 267 survey (1877) on file in Surveyor Office.



I, Kevin P. Enright, Monroe County Surveyor, hereby certify that this document was prepared under my direction in accordance with the provisions of sections 96-2-12-11 of the Indiana Code; and the above data is given under my hand and seal this 14th day of December, 2006.

*Kevin P. Enright*  
\_\_\_\_\_



Administered by the Monroe County Surveyor Review Board

Date: 2/20/2007 DB